
























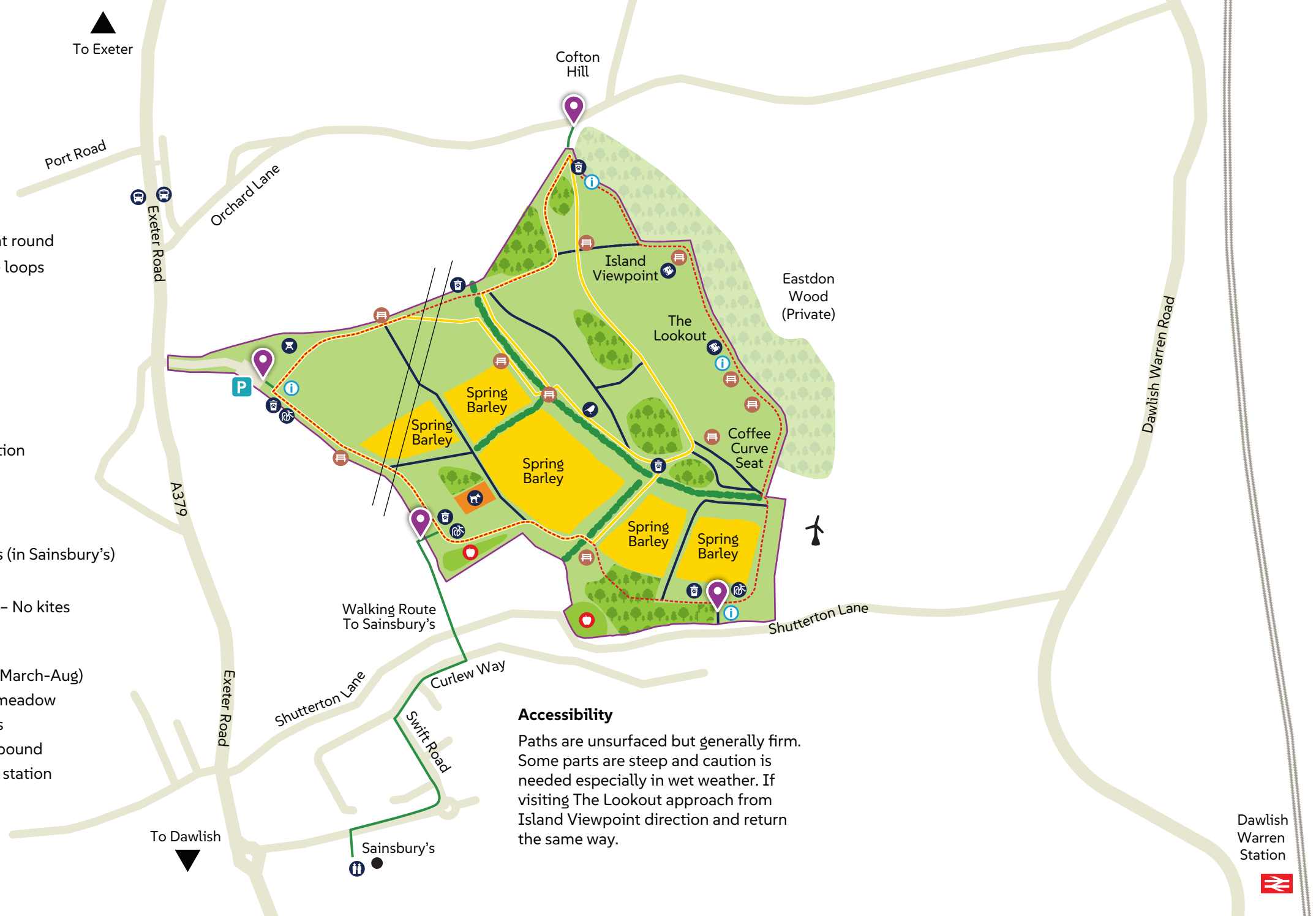


Map key

-  Access point
-  Site area
-  Car park
-  Red Route – right round
-  Mellow Yellow – loops
-  Footpath
-  Desire line path
-  Hedges
-  Bench
-  Viewpoint
-  BBQ area
-  Bird feeding station
-  Bike rack
-  Dog bin
-  Information
-  Customer toilets (in Sainsbury's)
-  Bus stop
-  Overhead wires – No kites
-  Orchard
-  Spring barley (no dogs please March-Aug)
-  Grassland – All meadow
-  Woodland/trees
-  Dog agility compound
-  Dawlish Warren station
-  Wind turbine



Accessibility

Paths are unsurfaced but generally firm. Some parts are steep and caution is needed especially in wet weather. If visiting The Lookout approach from Island Viewpoint direction and return the same way.