
















-  ACCESS POINT
-  SITE BOUNDARY
-  WILDFLOWER MEADOW
-  REWILDING AREA
-  PRIMARY ROUTE 2.3KM
-  SECONDARY ROUTE
-  PUBLIC FOOTPATH
-  CYCLE STANDS
-  SANDY BANKS
-  TREES AND HEDGEROW
-  BENCH
-  LITTER BIN
-  POND
-  FINGER POST
-  WOODEN SCULPTURE

